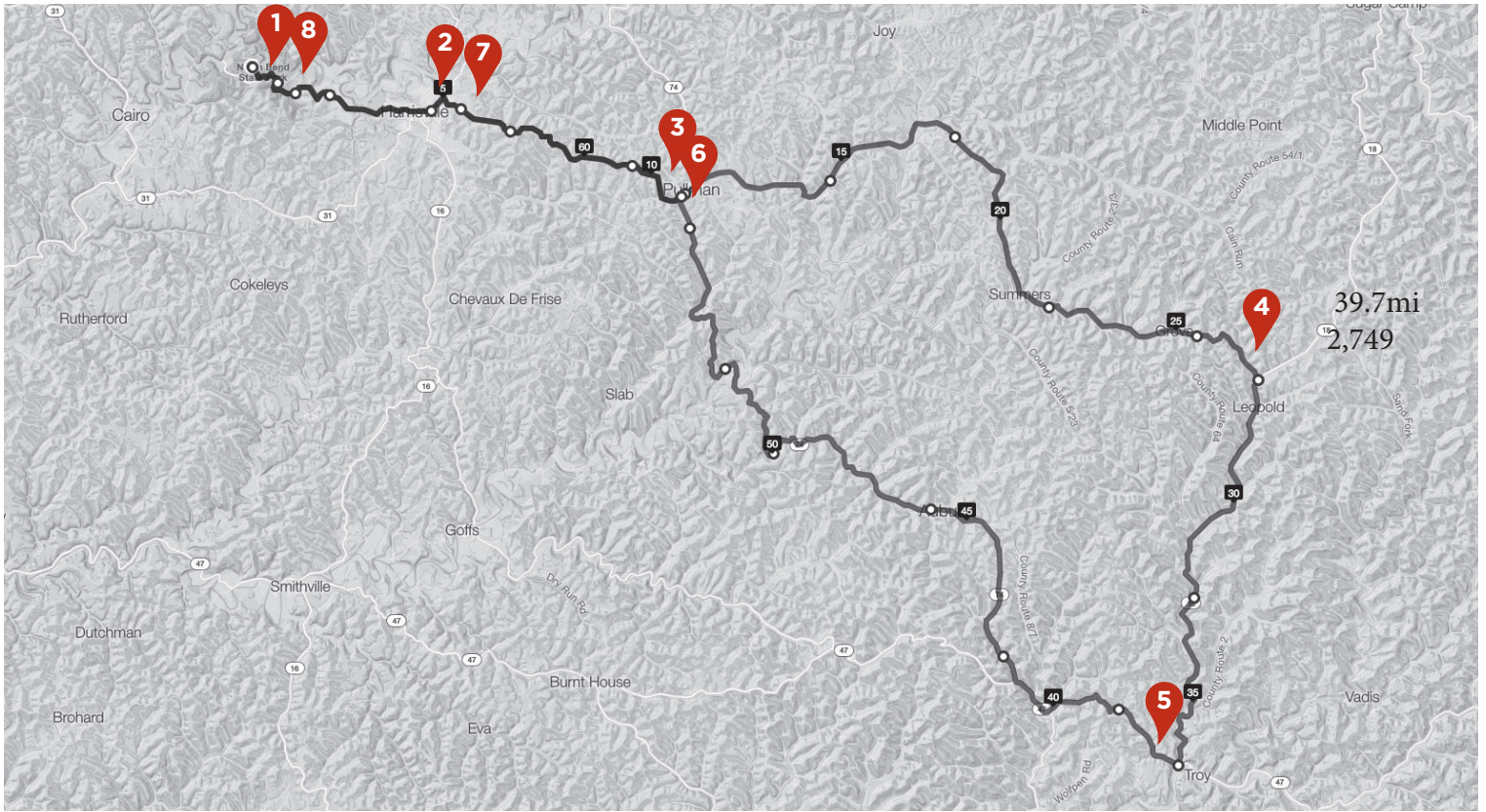


Be sure to follow the **White A Route**  **White** arrows.



Find yourself in an emergency? We have an active SAG truck that will sweep the route and collect anyone in need. If possible, (assuming you have cell service) call the numbers below OR call North Bend State Park.

Meanwhile, follow these simple thoughts:

1. Let other cyclists know you need help.
2. Stay where you are.
3. Move to the side of the road.
4. Wait for the SAG truck.

SAG: Danny Cunningham

1 614 264 6388

North Bend:





1 304-643-2932

Ritchie County Sheriff:





1 304-643-2262

2017 MTMS Saturday A Route

DIRECTION DISTANCE (miles)

- Proceed onto Park-Forest Rte 801 0.0
-  **1 Left onto County Route 5 0.2**
-  **2 Right onto Pullman Road 5.0**
-  **3 Right onto County Route 19 17.3**
-  **4 Right onto WV 18 27.2**

68.4mi distance **4,820ft elevation**

-  **5 Right onto WV 74 41.0**
-  **6 Left onto Main Street 57.5**
-  **7 Left on East Main Street 63.5**
-  **8 Right onto Park-Forest Rte 80 68.2**
Arrive at Finish 68.4

